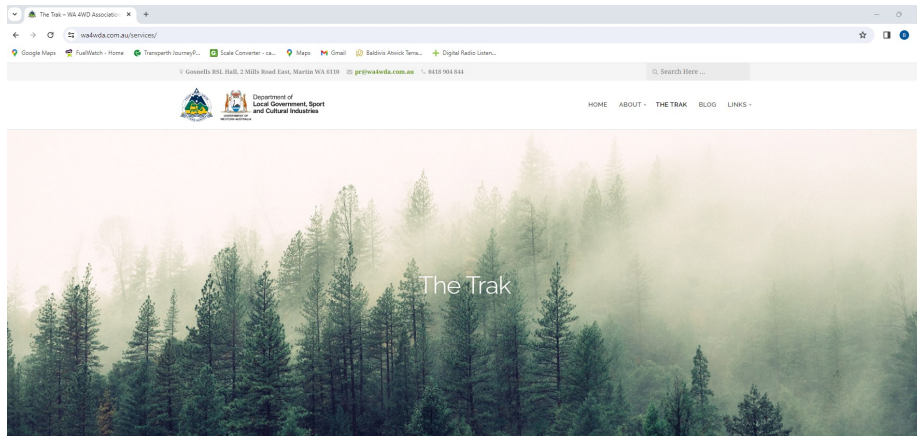


Instructions to download The South West Australia Way onto your device

- Visit the WA4WD association webpage at <https://www.wa4wda.com.au/services/>



- Scroll down to find the track section you wish to download

4WD Touring #Trak

The WA 4WD Association has developed this information section to assist in your travels along the #Trak...we want to ensure your experience is as safe as possible whilst still enjoying a sense of adventure.

First some background info – approx 10 years ago an idea was floated amongst a number of 4wd groups and a Govt department to look at the viability of having a 4wd touring Trak that ran from Perth to Albany....similar to the Munda Biddi and the Bibbulmun tracks.

Preliminary work into the Trak and initial surveys ended when mining expansion took place 12mths later and closed sections of the Darling Range that were within the scope of the proposed track.

In 2016 the WA 4WD Association resurrected the plans and the result is that a TOURING Trak has now been established.

Please find below the direct links to each section's description and waypoint download.

Section #01 – Mundaring to Albany, read the [blog entry](#) or [download the waypoints](#) directly.

Section #02 – Albany to Kalgoorlie, read the [blog entry](#) or [download the waypoints](#) directly.

Section #03 – Kalgoorlie to Mount Magnet, read the [blog entry](#) or [download the waypoints](#) directly.

Section #04 – Mount Magnet to Manganew, read the [blog entry](#) or [download the waypoints](#) directly.

Section #05 – Manganew to Mundaring, read the [blog entry](#) or [download the waypoints](#) directly.

RECENT POSTS
[Getaway 4WD Club - Mid-West Rock Tour](#)
[Getaway 4WD Club - Towards Serpentine](#)
[Coming up in 2024 - Agenda](#)
[WA4WDA in the West Australian - December 2023](#)
[WA4WDA in the West Australian - October 2023](#)

- Click on the “Download” hyperlink next to that section to open the download page

© Last Updated: 31 January 2024 by wp_admin

MundaAl

Download	5106
File Size	71.50 KB
File Count	1
Create Date	23 March 2021
Last Updated	31 January 2024

[Download](#)

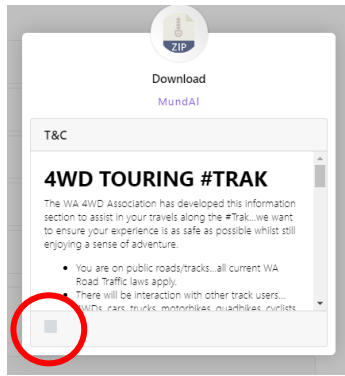
Description

Category: [MundaAl](#)

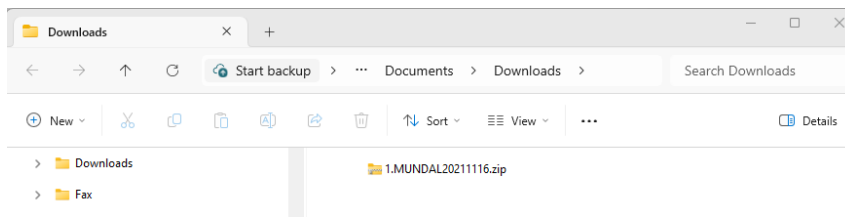
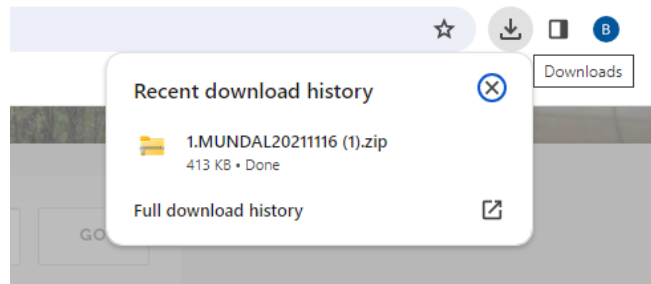
← 2021 02 15 Delegates Meeting AlbOorlie →

RECENT POSTS
[Getaway 4WD Club - Mid-West Rock Tour](#)
[Getaway 4WD Club - Towards Serpentine](#)
[Coming up in 2024 - Agenda](#)
[WA4WDA in the West Australian - December 2023](#)
[WA4WDA in the West Australian - October 2023](#)

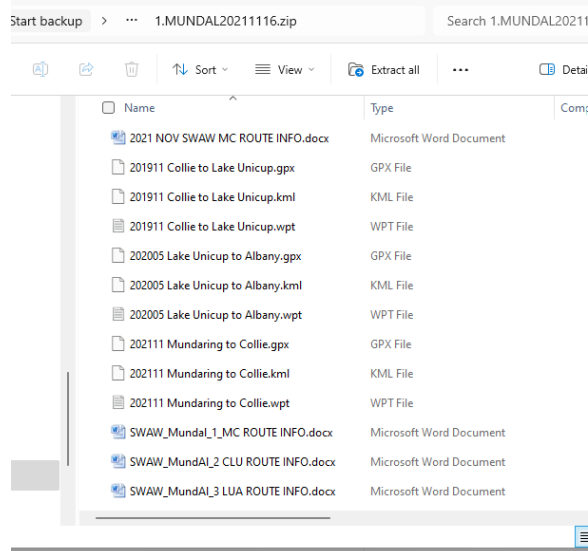
- Click on the green download button to open the T & C page



- Read the T & C. If you agree to the T & C click on the checkbox at the lower left. If you don't agree exit the website
- Click on the green download button to download the zip file
- The zip file will now be in your Download folder on your PC



- Double click on the downloaded zip file to view the contents



- The files can now be copied into your filing system on your PC. The Word documents have all the trip details and directions, The waypoint files are to be downloaded to your chosen navigation device:
 The GPX files are suitable for most navigation devices such as Garmin, Hema HX1 and HX2
 The WPT files are for devices running Oziexplorer such as Hema7 and Android devices
 The KML files are for Google Earth